

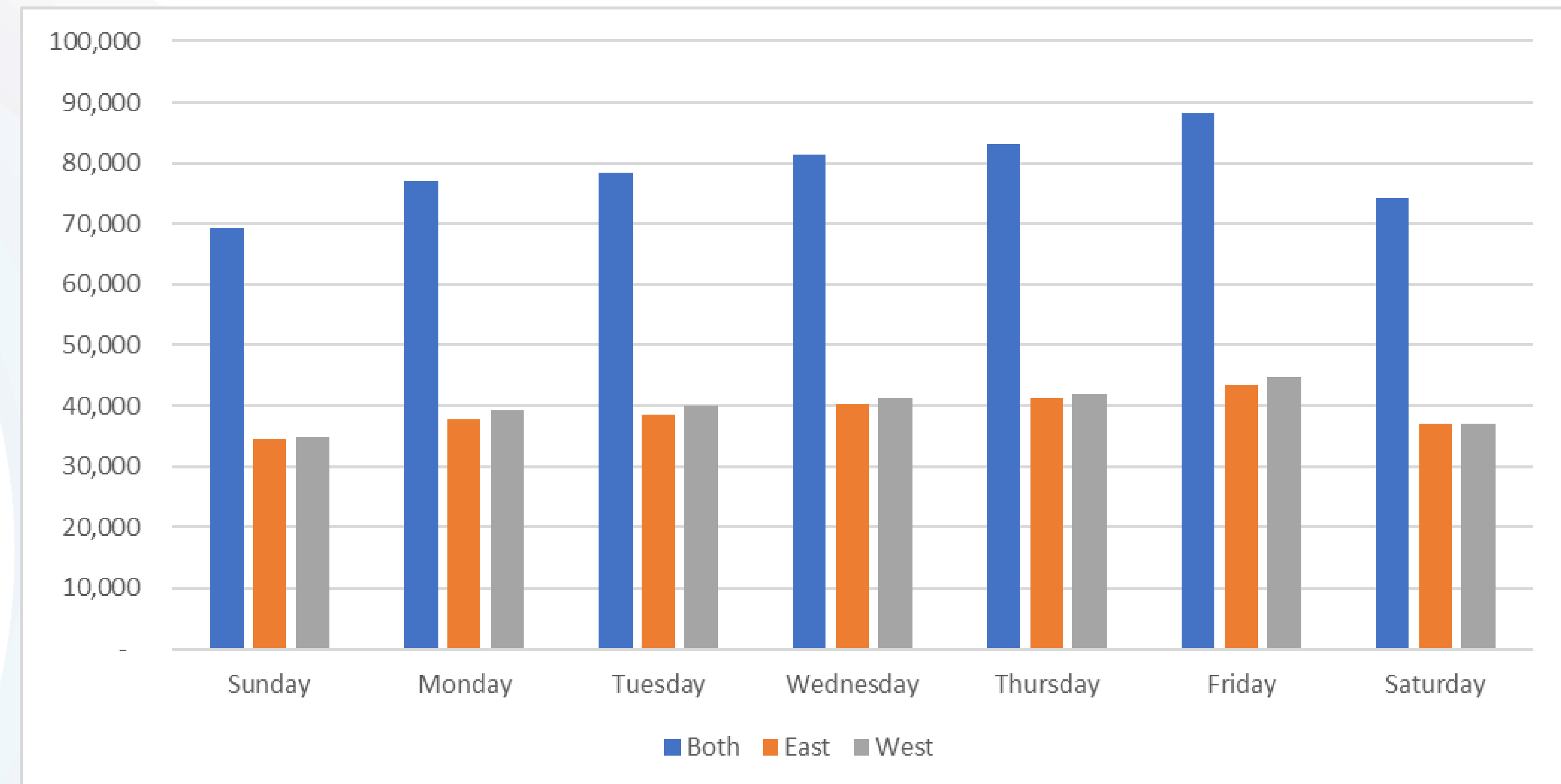


Traffic Congestion on I-84

TRAFFIC VOLUMES

- Current traffic volume: 85,000 - 110,000 vehicles/day
- % of through travel *: 60 – 70%
- % truck traffic: 5 – 12%
- Highest traffic day:..... Friday

* Entering and leaving project area during peak hours



TRAVEL TIMES

- Delays of 15 – 45 minutes during peak hours



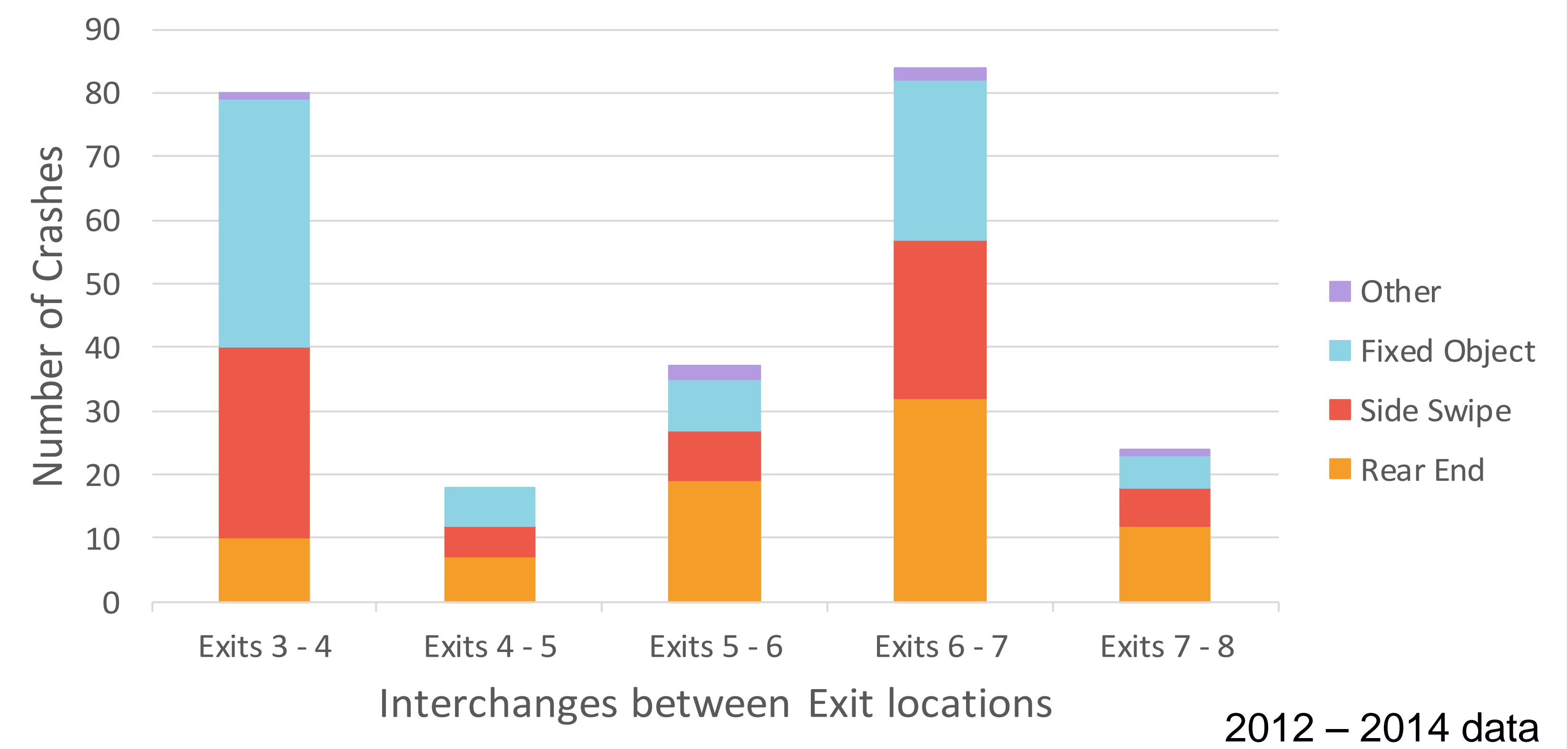


Crashes on I-84

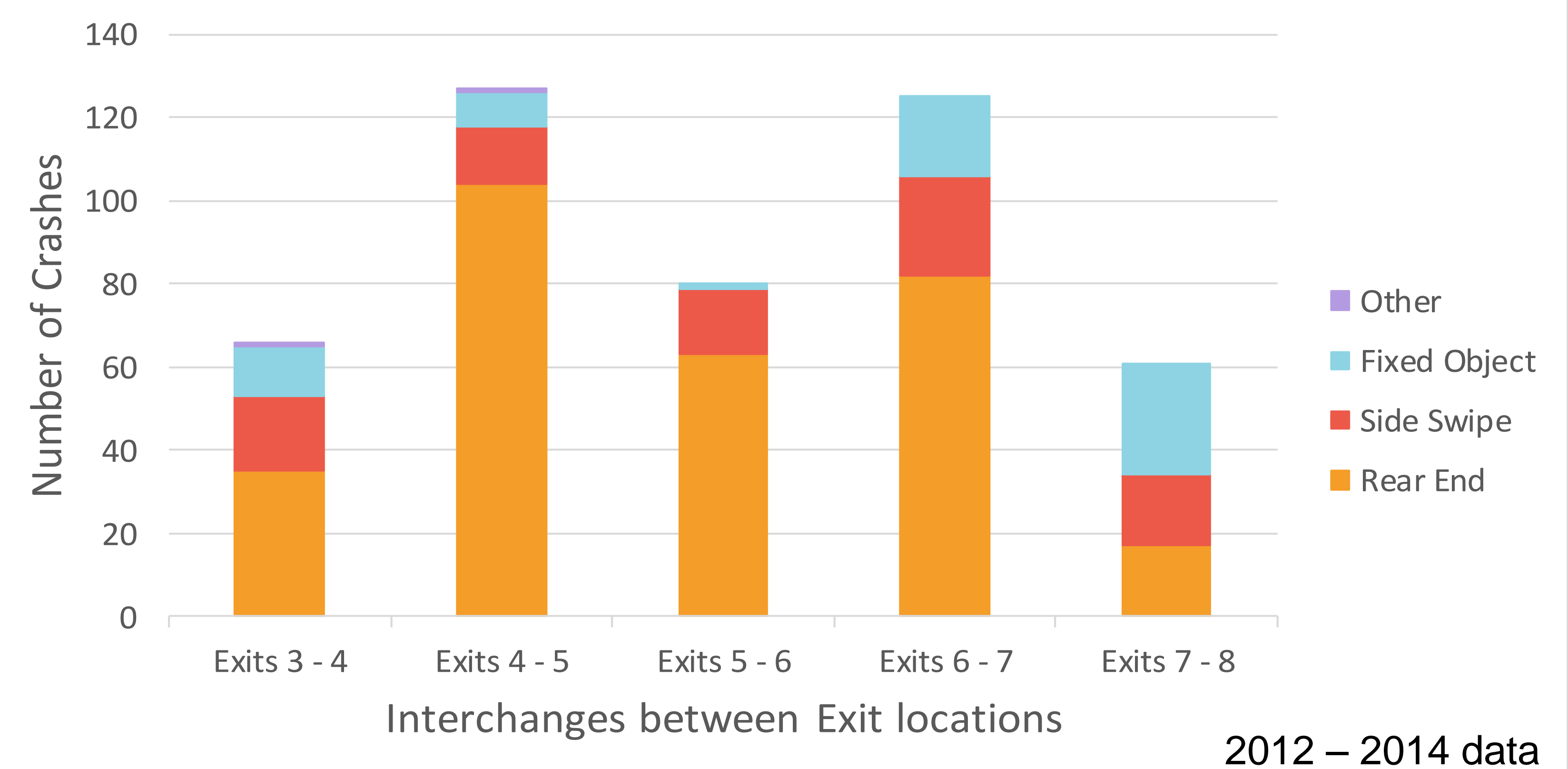
CRASH HISTORY

- Approximately one or more crashes occur each day on this corridor
- Congestion, roadway curvature, and lane changing between interchanges contributes to crashes on this corridor

Crashes at I-84 Westbound Interchange locations

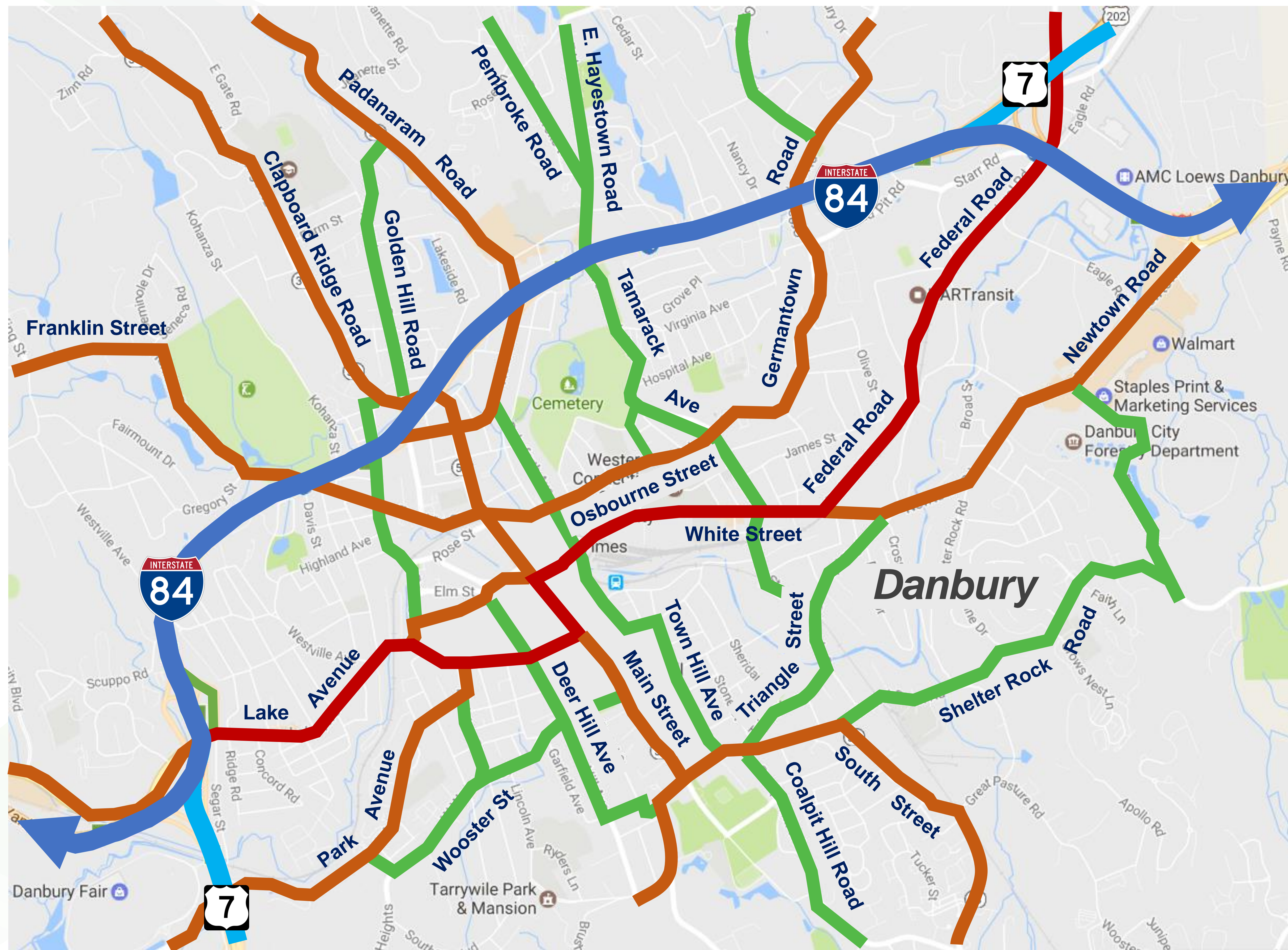


Crashes at I-84 Eastbound Interchange locations






Functional Classifications



- Interstate
- Other Expressway
- Principal Arterial
- Minor Arterial
- Collector

Source of Image: Google Maps



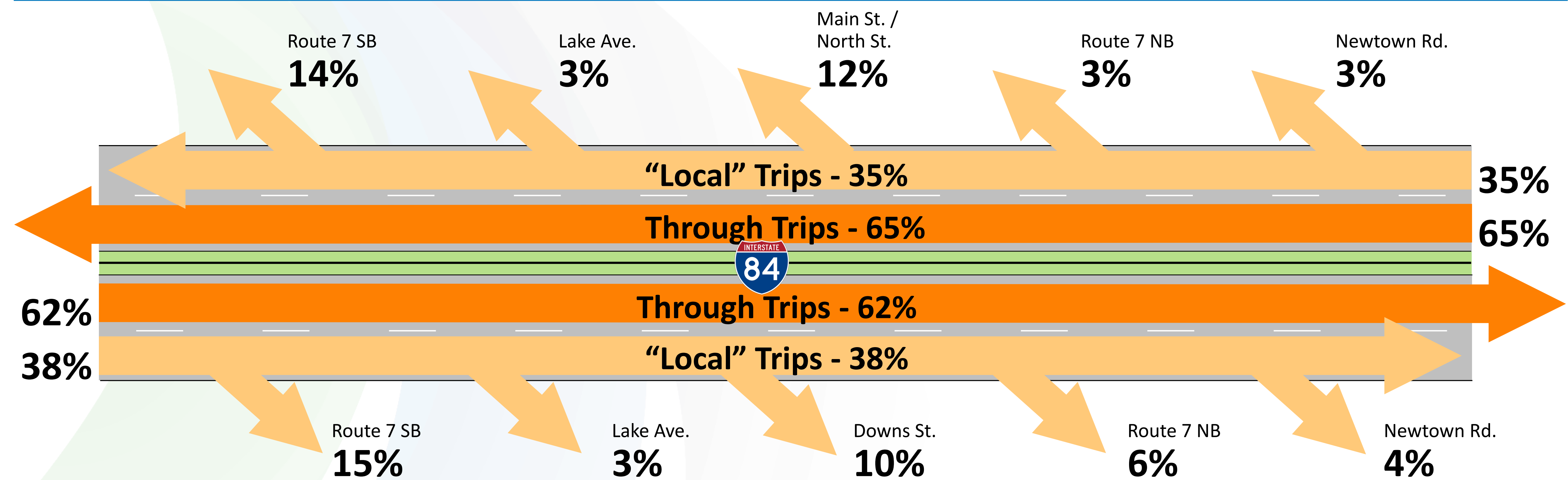


Traffic Distribution on I-84

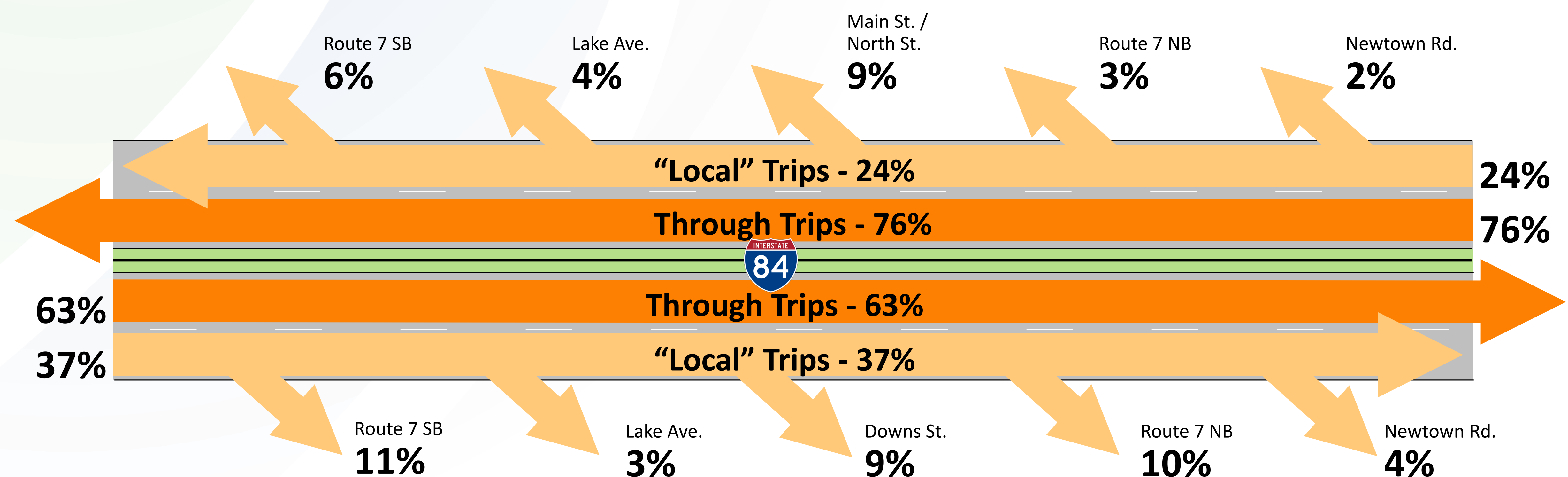
TRAFFIC PATTERNS

- 2/3 of corridor traffic is through traffic
- Peak morning direction: westbound
- Peak evening direction: eastbound
- Heavy weekend travel contributes to a Friday traffic mix different than Monday – Thursday

MORNING PEAK *



EVENING PEAK *



* Represents average of Tuesday, Wednesday and Thursday

